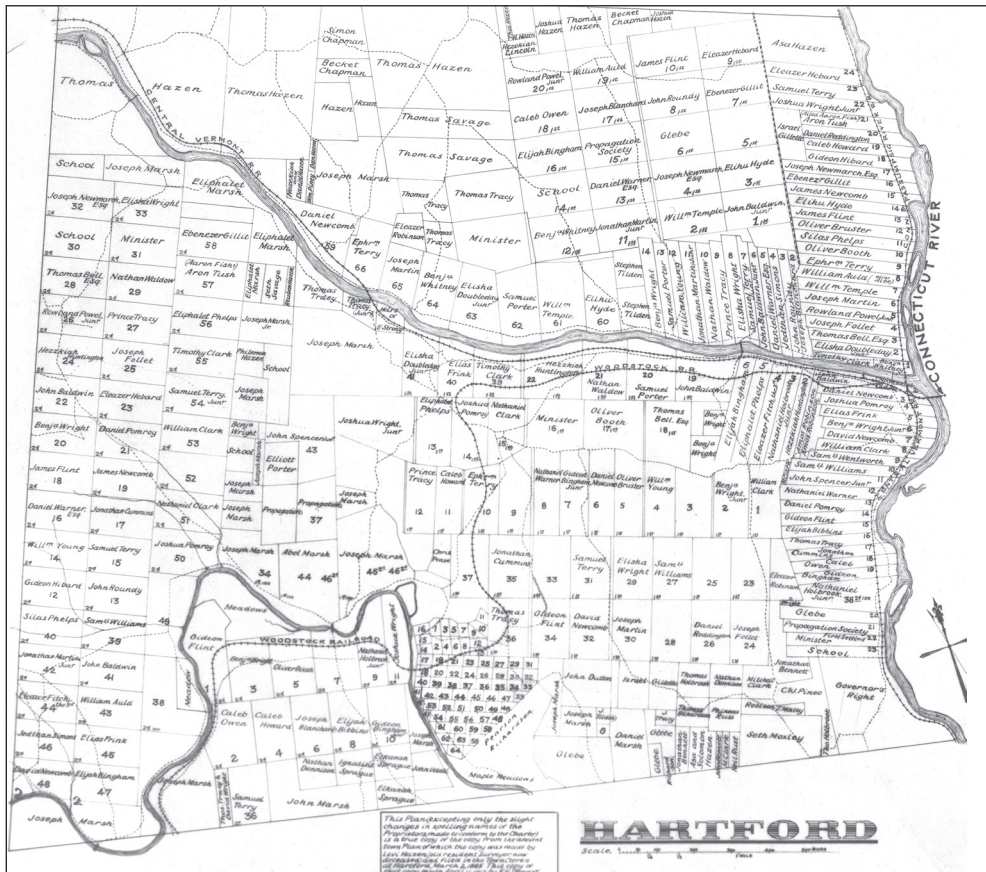
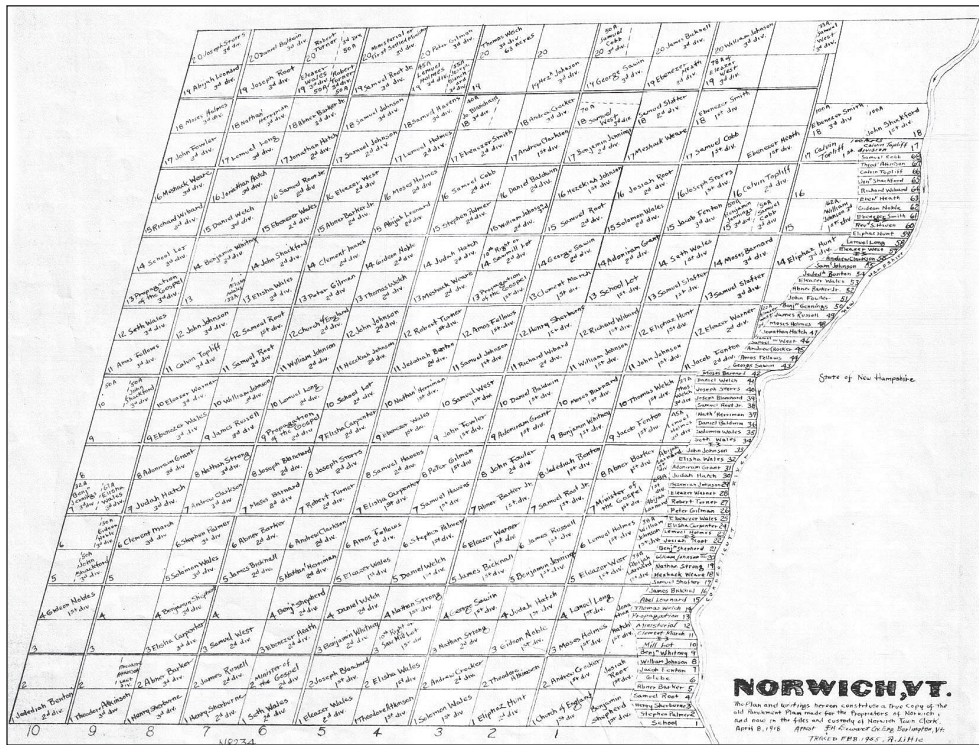


Early Vermont Settlers to 1771
 Volume 2, page cii



Lotting map of Hartford. This 1917 copy was made from an 1885 copy filed with the Town Clerk, which was made from the original.

Early Vermont Settlers to 1771
 Volume 2, page 242




Lotting map of Norwich. Copied from the original in 1918, recopied in 1955,
 and this copy in 1973. Courtesy of the Vermont State Archives and Records Administration.

NORWICH, VT.
 The plan and lot map herein constitute a true copy of the
 old document that made up the Records of the City,
 and now in the files and custody of Norwich Town Clerk
 Date: 8. 1918. *George W. Conover* City Recorder


Early Vermont Settlers to 1771

Volume 2, page 416



Lotting map of Pomfret made by Walter E. Perkins, 1915. From the Pomfret Historical Society.

Early Vermont Settlers to 1771
 Volume 2, page 580



Original lotting map of Woodstock in the Norman Williams Public Library, Woodstock.